








Conservation Land for the Bonnet Shore District

LEGEND

- | | | | | |
|---|----------------------------|---|--------------------|--|
| Conservation and Open Space Land | | Wetlands | | Plats "N-R" and "N-S"
Bonnet Shore BaseMaps |
|  | Audubon Society |  | Coastal | |
|  | Bonnet Shore Fire District |  | Inland | |
|  | Bonnet Shore Land Trust |  | Open Water / Ponds | |
|  | Private / Other | | | |

